



PHOTOLOG



BOWDEN POINT PROPERTIES, LLC
PROSPECT, ME



Photo No. 1	
Photo Date: December 10, 2020	
Site Location: Bowden Point Properties, LLC	
Description: Freshwater Wetland Disturbance Area #1	
Photo By: Haley Ward, Inc.	

Photo No. 2	
Photo Date: December 10, 2020	
Site Location: Bowden Point Properties, LLC	
Description: Freshwater Wetland Disturbance Area #2	
Photo By: Haley Ward, Inc.	



BOWDEN POINT PROPERTIES, LLC
PROSPECT, ME





Photo No. 3	
Photo Date: December 10, 2020	
Site Location: Bowden Point Properties, LLC	
Description: Freshwater Wetland Disturbance Area #3	
Photo By: Haley Ward, Inc.	


Photo No. 4	
Photo Date: December 10, 2020	
Site Location: Bowden Point Properties, LLC	
Description: Freshwater Disturbance Area #4	
Photo By: Haley Ward, Inc.	



BOWDEN POINT PROPERTIES, LLC
PROSPECT, ME

Photo No. 5	
Photo Date: December 10, 2020	
Site Location: Bowden Point Properties, LLC	
Description: North Side of proposed fill section of pier	
Photo By: Haley Ward, Inc.	

Photo No. 6	
Photo Date: December 10, 2020	
Site Location: Bowden Point Properties, LLC	
Description: Center view of proposed fill section of pier	
Photo By: Haley Ward, Inc.	



BOWDEN POINT PROPERTIES, LLC
PROSPECT, ME


Photo No. 7	
Photo Date: December 10, 2020	
Site Location: Bowden Point Properties, LLC	
Description: South side of proposed fill section of pier	
Photo By: Haley Ward, Inc.	

Photo No. 8	
Photo Date: December 10, 2020	
Site Location: Bowden Point Properties, LLC	
Description: Typical bottom conditions at cofferdam construction area	
Photo By: Haley Ward, Inc.	