



ATTACHMENT 15

MHPC CONSULATATION
Tribal Letters



HALEY WARD

ENGINEERING | ENVIRONMENTAL | SURVEYING

FORMERLY:  CES INC

January 8, 2021

Aroostook Band of Micmacs
Attn: Jennifer Pictou, Tribal Historic Preservation Officer
7 Northern Road
Presque Isle, Maine 04769
jpictou@micmac-nsn.gov


Re: [Salmons Incorporated](#) | [Salmons Quarry Operations](#) | Prospect, Maine

Dear Ms. Pictou:

Haley Ward, Inc. is assisting Salmons Quarry with the design and permitting of a pier to be used in support of mineral extraction activities on Bowden Point in Prospect, Maine. The Applicant proposes to construct a 525-foot-long pier off the northern shore of Bowden Point onto the Penobscot River.

For your reference, the site location is indicated on the attached location map. For additional information on the proposed project, including the permit application materials, please contact us at 207-989-4824, or at chaskell@haleyward.com. These materials are sent for your review as part of the Natural Resources Protection Act and US Army Corps of Engineers permitting requirements.

Sincerely,
Haley Ward, Inc.



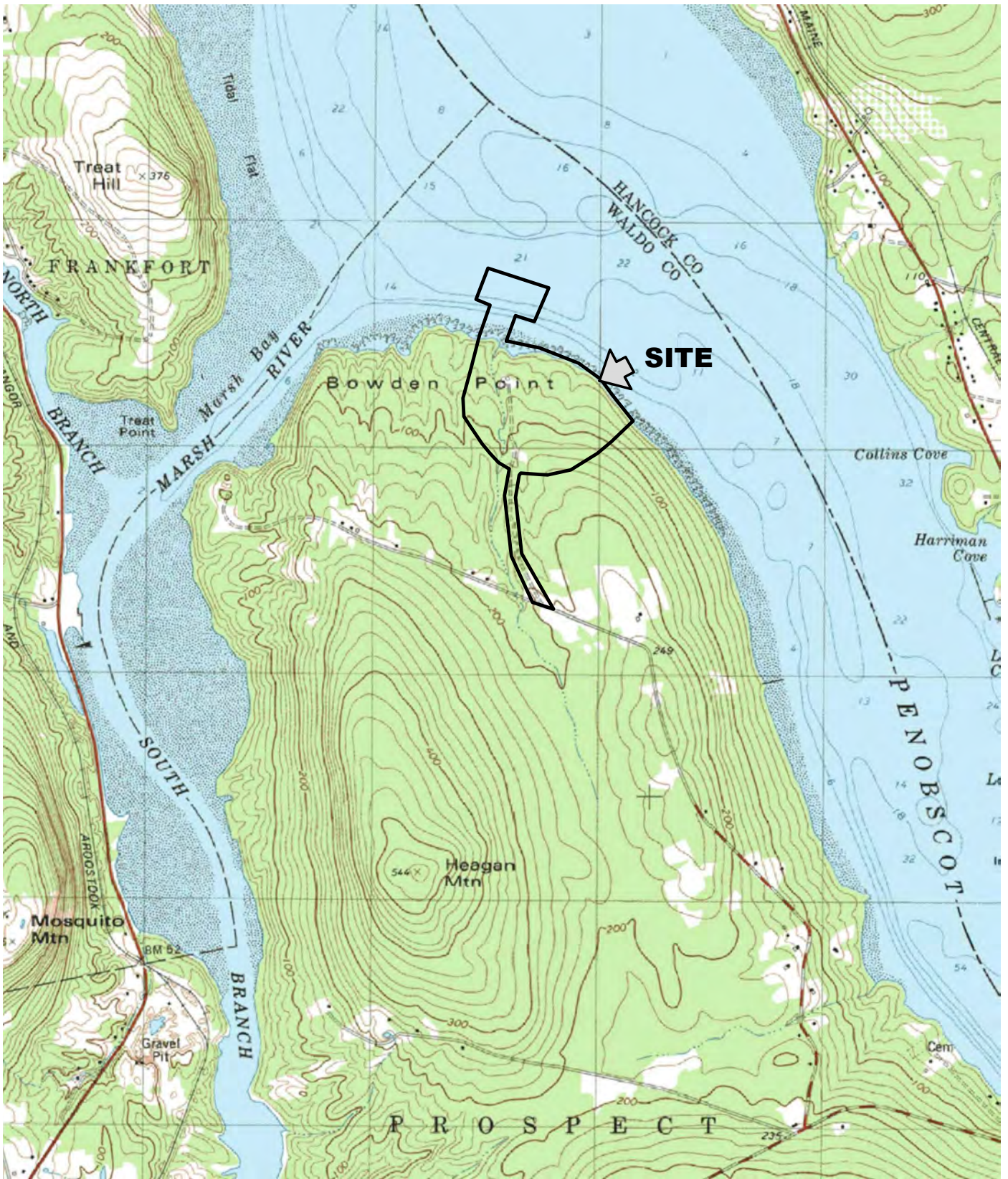
Chip Haskell
Project Manager

ACH/alf/cmc
Enc.
Location Map

Jennifer Pictou | 01.08.2021 | 12617.001 | Page 1



120 Main Street, Suite 132, Saco, ME 04072
T: 207.283.9151 | HALEYWARD.COM



SOURCE:
 U.S.G.S. TOPOGRAPHIC QUADRANGLE
 BUCKSPORT
 @ 1:24,000



HALEY WARD
 ENGINEERING | ENVIRONMENTAL | SURVEYING
SALMONS INCORPORATED
 PROSPECT, MAINE
LOCATION MAP

2021-01-04
 12617.001



HALEY WARD

ENGINEERING | ENVIRONMENTAL | SURVEYING

FORMERLY:  CES INC

January 8, 2021

Houlton Band of Maliseet Indians
Attn: THPO & Environmental Planner
88 Bell Road
Littleton, Maine 04730
envplanner@maliseets.com
ogs1@maliseets.com

Re: [Salmons Incorporated](#) | [Salmons Quarry Operations](#) | Prospect, Maine

To whom it may concern:

Haley Ward, Inc. is assisting Salmons Quarry with the design and permitting of a pier to be used in support of mineral extraction activities on Bowden Point in Prospect, Maine. The Applicant proposes to construct a 525-foot-long pier off the northern shore of Bowden Point onto the Penobscot River.

For your reference, the site location is indicated on the attached location map. For additional information on the proposed project, including the permit application materials, please contact us at 207-989-4824, or at chaskell@Haleyward.com. These materials are sent for your review as part of the Natural Resources Protection Act and US Army Corps of Engineers permitting requirements.

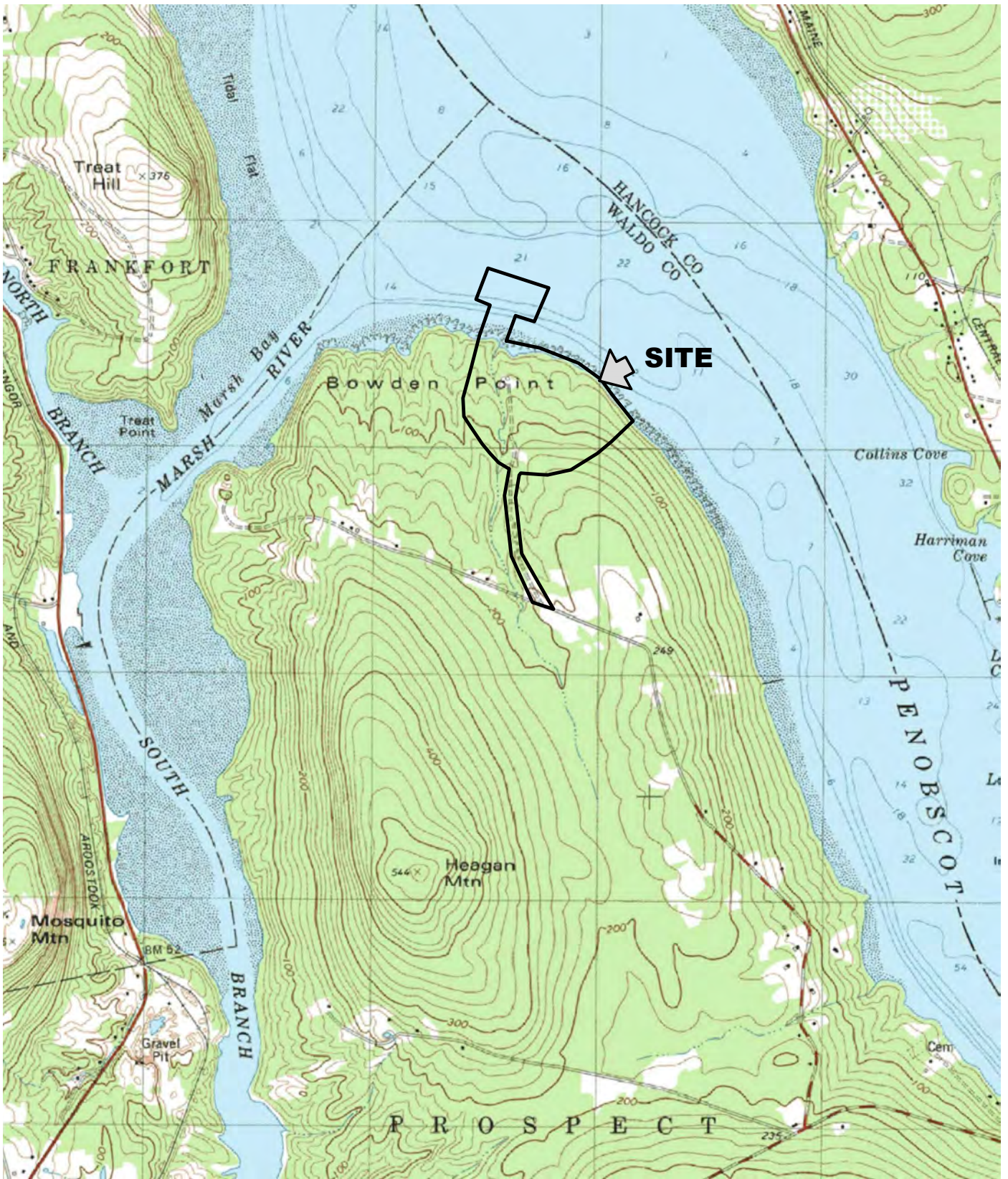
Sincerely,
Haley Ward, Inc.



Chip Haskell
Project Manager

ACH/cmc
Enc. Location Map





SOURCE:
 U.S.G.S. TOPOGRAPHIC QUADRANGLE
 BUCKSPORT
 @ 1:24,000



HALEY WARD
 ENGINEERING | ENVIRONMENTAL | SURVEYING
SALMONS INCORPORATED
 PROSPECT, MAINE
LOCATION MAP

2021-01-04
 12617.001



HALEY WARD

ENGINEERING | ENVIRONMENTAL | SURVEYING

FORMERLY:  CES INC

January 8, 2021

Passamaquoddy Tribe of Indians
Pleasant Point Reservation
Attn: Donald Soctomah, Tribal Historic Preservation Officer
P.O. Box 343
Perry, Maine 04667
soctomah@gmail.com


Re: [Salmons Incorporated](#) | [Salmons Quarry Operations](#) | [Prospect, Maine](#)

Dear Mr. Soctomah:

Haley Ward, Inc. is assisting Salmons Quarry with the design and permitting of a pier to be used in support of mineral extraction activities on Bowden Point in Prospect, Maine. The Applicant proposes to construct a 525-foot-long pier off the northern shore of Bowden Point onto the Penobscot River.

For your reference, the site location is indicated on the attached location map. For additional information on the proposed project, including the permit application materials, please contact us at 207-989-4824, or at chaskell@Haleyward.com. These materials are sent for your review as part of the Natural Resources Protection Act and US Army Corps of Engineers permitting requirements.

Sincerely,
Haley Ward, Inc.



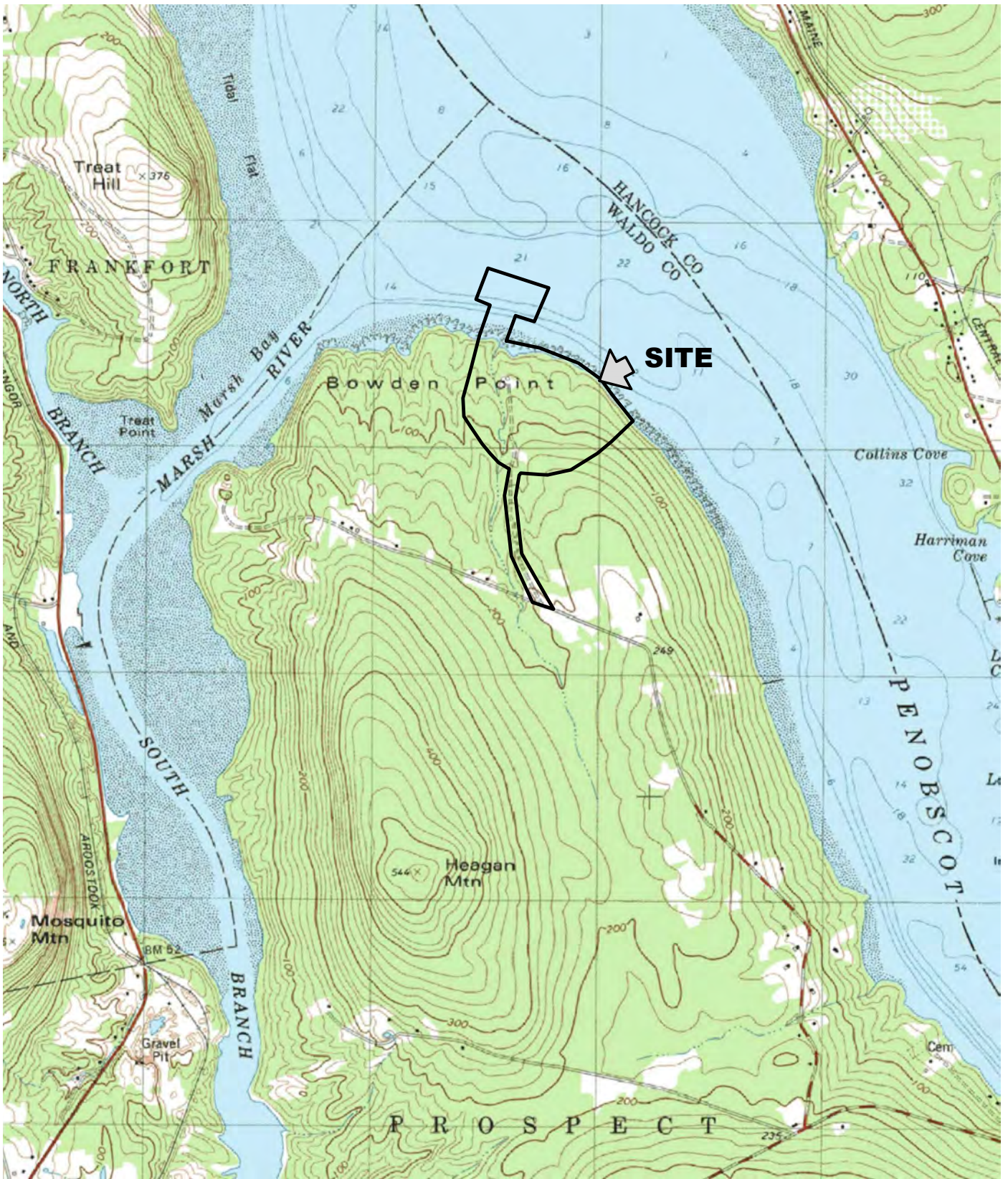
Chip Haskell
Project Manager

ACH/cmc
Enc.
Location Map

Donald Soctomah | 01.08.2021 | 12617.001 | Page 1



120 Main Street, Suite 132, Saco, ME 04072
T: 207.283.9151 | HALEYWARD.COM



SOURCE:
 U.S.G.S. TOPOGRAPHIC QUADRANGLE
 BUCKSPORT
 @ 1:24,000



HALEY WARD
 ENGINEERING | ENVIRONMENTAL | SURVEYING
SALMONS INCORPORATED
PROSPECT, MAINE
LOCATION MAP

2021-01-04
 12617.001



HALEY WARD

ENGINEERING | ENVIRONMENTAL | SURVEYING

FORMERLY:  CES INC

January 8, 2021

Passamaquoddy Tribe of Indians
Indian Township Reservation
Attn: Donald Soctomah, Tribal Historic Preservation Officer
P.O. Box 301
Princeton, Maine 04668
soctomah@gmail.com


Re: [Salmons Incorporated](#) | [Salmons Quarry Operations](#) | Prospect, Maine

Dear Mr. Soctomah:

Haley Ward, Inc. is assisting Salmons Quarry with the design and permitting of a pier to be used in support of mineral extraction activities on Bowden Point in Prospect, Maine. The Applicant proposes to construct a 525-foot-long pier off the northern shore of Bowden Point onto the Penobscot River.

For your reference, the site location is indicated on the attached location map. For additional information on the proposed project, including the permit application materials, please contact us at 207-989-4824, or at chaskell@haleyward.com. These materials are sent for your review as part of the Natural Resources Protection Act and US Army Corps of Engineers permitting requirements.

Sincerely,
Haley Ward, Inc.



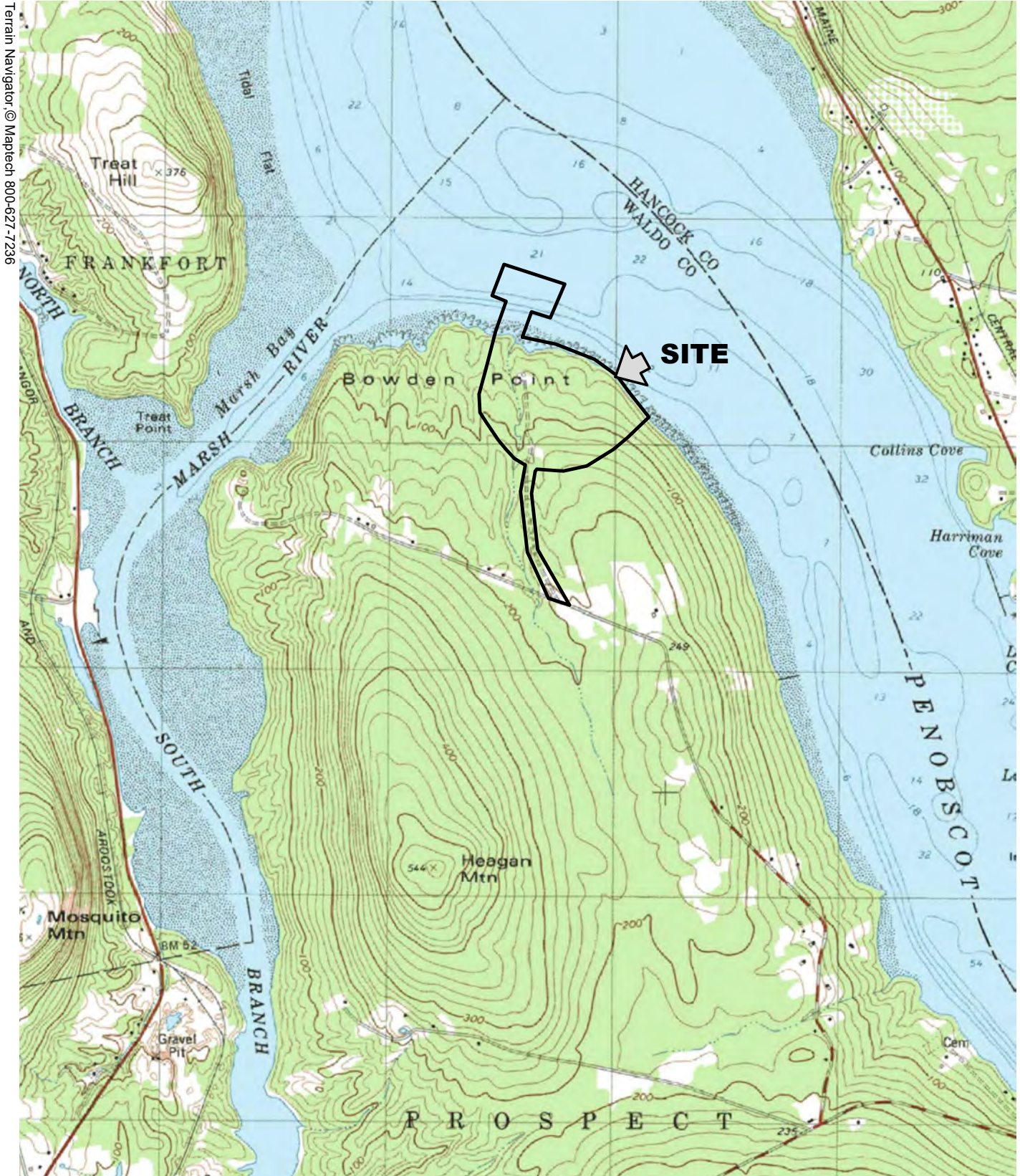
Chip Haskell
Project Manager

ACH/cmc
Enc.
Location Map

Donald Soctomah | 01.08.2021 | 12617.001 | Page 1

120 Main Street, Suite 132, Saco, ME 04072
T: 207.283.9151 | HALEYWARD.COM





Terrain Navigator © Maptech 800-627-7236

SOURCE:
 U.S.G.S. TOPOGRAPHIC QUADRANGLE
 BUCKSPORT
 @ 1:24,000



HALEY WARD
 ENGINEERING | ENVIRONMENTAL | SURVEYING
SALMONS INCORPORATED
 PROSPECT, MAINE
LOCATION MAP

2021-01-04
 12617.001



HALEY WARD

ENGINEERING | ENVIRONMENTAL | SURVEYING

FORMERLY:  CES INC

January 8, 2021

Penobscot Nation
Cultural and Historic Preservation Department
Attn: Chris Sockalexis, Tribal Historic Preservation Officer
12 Wabanaki Way
Indian Island, Maine 04468
Chris.sockalexis@penobscotnation.org


Re: [Salmons Incorporated](#) | [Salmons Quarry Operations](#) | Prospect, Maine

Dear Mr. Sockalexis:

Haley Ward, Inc. is assisting Salmons Quarry with the design and permitting of a pier to be used in support of mineral extraction activities on Bowden Point in Prospect, Maine. The Applicant proposes to construct a 525-foot-long pier off the northern shore of Bowden Point onto the Penobscot River.

For your reference, the site location is indicated on the attached location map. For additional information on the proposed project, including the permit application materials, please contact us at 207-989-4824, or at chaskell@haleyward.com. These materials are sent for your review as part of the Natural Resources Protection Act and US Army Corps of Engineers permitting requirements.

Sincerely,
Haley Ward, Inc.



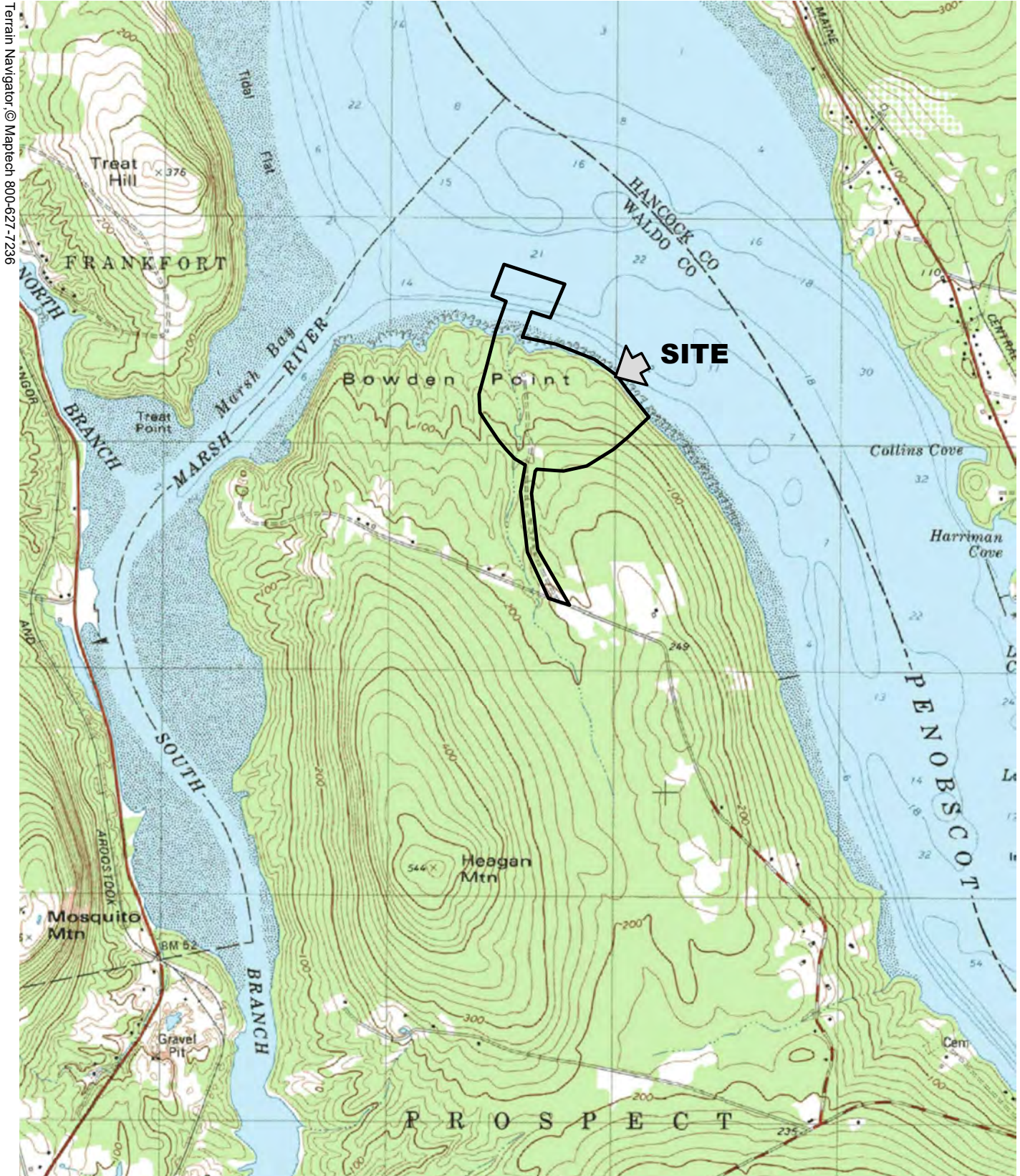
Chip Haskell
Project Manager

ACH/cmc
Enc.
Location Map

Chris Sockalexis | 01.08.2021 | 12617.001 | Page 1

120 Main Street, Suite 132, Saco, ME 04072
T: 207.283.9151 | HALEYWARD.COM





Terrain Navigator. © Maptech 800-627-7236

SOURCE:
 U.S.G.S. TOPOGRAPHIC QUADRANGLE
 BUCKSPORT
 @ 1:24,000



HALEY WARD
 ENGINEERING | ENVIRONMENTAL | SURVEYING
SALMONS INCORPORATED
PROSPECT, MAINE
LOCATION MAP

2021-01-04
 12617.001