




ATTACHMENT 6
SITE PHOTOGRAPHS



BOWDEN POINT PROPERTIES
PROSPECT QUARRY PROCESSING AREA




Photo No. 1	
Photo Date: 05/10/2018	
Site Location: Bowden Point, Prospect, Maine	
Description: Aerial view of project location.	
Photo By: Earth – Imagery Date 5/10/2018	

Photo No. 2	
Photo Date: 12/08/2020	
Site Location: Bowden Point, Prospect, Maine	
Description: Existing Fill. Seen from shoreline. Assumed to be location of Historic Pier.	
Photo By: DJO	



BOWDEN POINT PROPERTIES
PROSPECT QUARRY PROCESSING AREA




Photo No. 3	
Photo Date: 12/08/2020	
Site Location: Bowden Point, Prospect, Maine	
Description: Existing Fill, seen from shoreline. Assumed to be location of Historic Pier.	
Photo By: DJO	

Photo No. 4	
Photo Date: 12/08/2020	
Site Location: Bowden Point, Prospect, Maine	
Description: Existing fill, seen from shoreline. Assumed to be location of Historic Pier.	
Photo By: DJO	



BOWDEN POINT PROPERTIES
PROSPECT QUARRY PROCESSING AREA




Photo No. 5	
Photo Date: 12/08/2020	
Site Location: Bowden Point, Prospect, Maine	
Description: Downriver of proposed pier location. Seen from proposed pier location.	
Photo By: DJO	

Photo No. 6	
Photo Date: 12/08/2020	
Site Location: Bowden Point, Prospect, Maine	
Description: Upriver of proposed pier location. Seen from end of existing fill.	
Photo By: DJO	



BOWDEN POINT PROPERTIES
PROSPECT QUARRY PROCESSING AREA



Photo No. 7	
Photo Date: 12/08/2020	
Site Location: Bowden Point, Prospect, Maine	
Description: End of existing fill. Assumed to be location of Historic Pier.	
Photo By: DJO	

Photo No. 8	
Photo Date: 12/08/2020	
Site Location: Bowden Point, Prospect, Maine	
Description: Existing shoreline, looking east from proposed pier location.	
Photo By: DJO	



BOWDEN POINT PROPERTIES
PROSPECT QUARRY PROCESSING AREA




Photo No. 9	
Photo Date: 12/08/2020	
Site Location: Bowden Point, Prospect, Maine	
Description: Existing shoreline, looking west from proposed pier location.	
Photo By: DJO	

Photo No. 10	
Photo Date: 12/08/2020	
Site Location: Bowden Point, Prospect, Maine	
Description: Existing stream that drains into Penobscot River. Proposed pier site seen at left edge of photo.	
Photo By: DJO	



BOWDEN POINT PROPERTIES
PROSPECT QUARRY PROCESSING AREA



Photo No. 11	
Photo Date: 12/08/2020	
Site Location: Bowden Point, Prospect, Maine	
Description: Existing peninsula. Seen from end of fill, looking south.	
Photo By: DJO	

Photo No. 12	
Photo Date: 12/08/2020	
Site Location: Prospect, ME	
Description: Forested wetland	
Photo By: DJO	



BOWDEN POINT PROPERTIES
PROSPECT QUARRY PROCESSING AREA

Photo No. 13	
Photo Date: 12/08/2020	
Site Location: Prospect, ME	
Description: Forested wetland	
Photo By: DJO	

Photo No. 14	
Photo Date: 12/08/2020	
Site Location: Prospect, ME	
Description: Forested wetland	
Photo By: DJO	