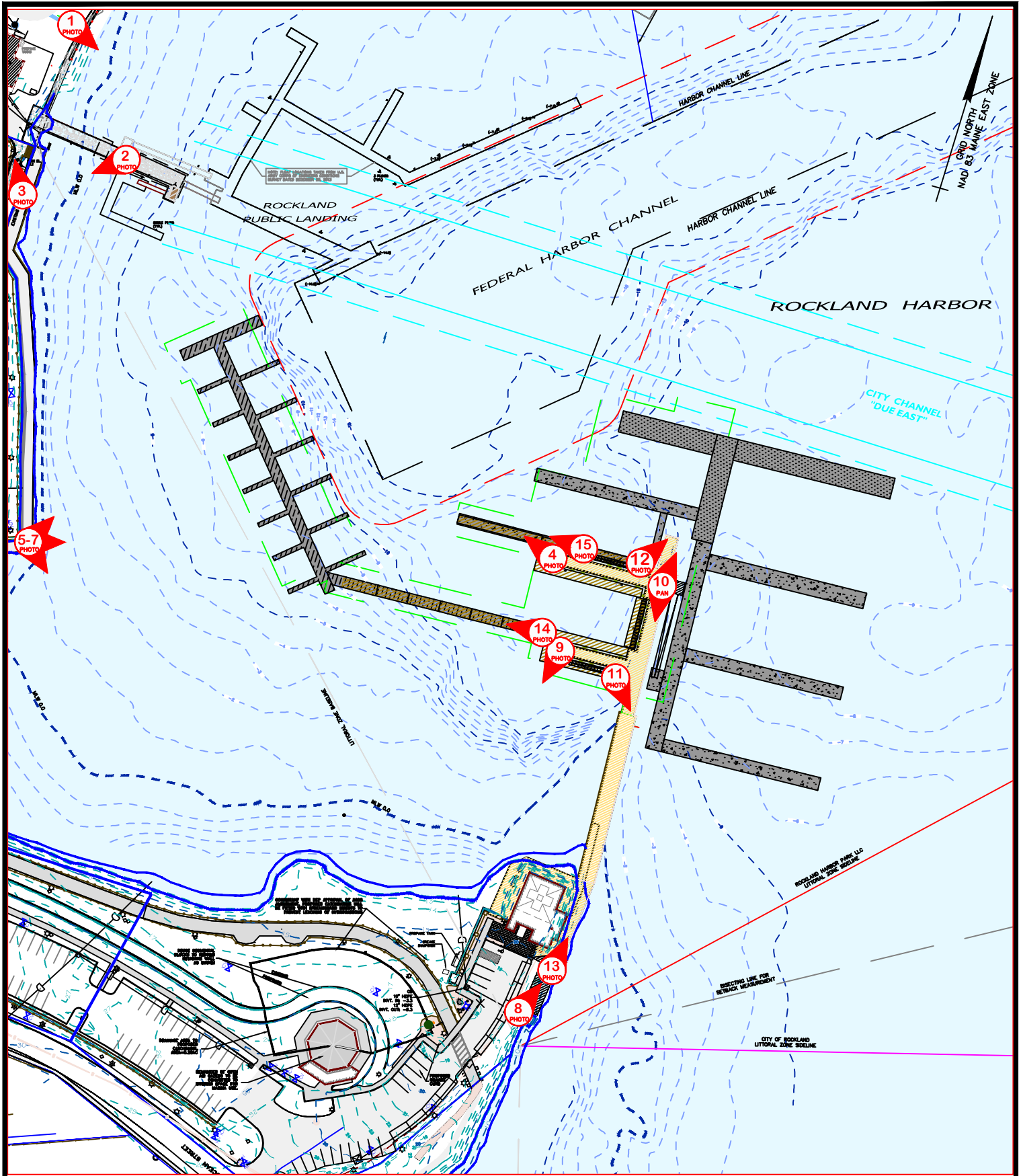


ATTACHMENT 4
PHOTOS OF AREA



LANDMARK CORPORATION

SURVEYORS & ENGINEERS

135 Rockland Street Rockport, Maine 04856 Phone: (207) 236-6757 WWW.LANDMARKMAINE.COM

**SH ROCKLAND - NRPA APPLICATION
PHOTO KEY
ROCKLAND, MAINE**

SCALE: 1"=120'

JUNE 2021

PHOTOS OF PROJECT SITE



Photo 1: Harbor Park toward marina expansion (6-12-19)



Photo 2: Public Landing toward proposed marina access (6-12-19)




Photo 3: Boardwalk toward Harbor Master Building (6-12-19)



Photo 4: Existing pier toward Harbor Master Building (6-12-19)

PHOTOS OF PROJECT SITE




Photo 5, 6, and 7: Boardwalk toward marina expansion area (Public Landing to Gazebo) (6-12-19)



Photo 8: Shore toward wharf expansion (6-12-19)



Photo 9: Existing Pier looking toward Gazebo (6-12-19)

PHOTOS OF PROJECT SITE



Photo 10: Panoramic Photo looking East from the existing pier (6-22-21)



Photo 11: End of Jetty



Photo 12: End of Wavebreak



Photo 13: Beginning of Pier

PHOTOS OF PROJECT SITE



Photo 15 Looking west at existing floats



Photo 14: Looking west at existing floats