

ATTACHMENT 12  
FUNCTIONAL ASSESSMENT

Prepared by:  
Eco Analyst  
P.O. Box 224  
Bath, ME 04530  
207-837-2442













# Wetland Function-Value Evaluation Form

Total area of wetland \_\_\_\_\_ Human made? \_\_\_\_\_ Is wetland part of a wildlife corridor? \_\_\_\_\_ or a "habitat island"? \_\_\_\_\_  
 Adjacent land use \_\_\_\_\_ Distance to nearest roadway or other development \_\_\_\_\_  
 Dominant wetland systems present \_\_\_\_\_ Contiguous undeveloped buffer zone present \_\_\_\_\_

Is the wetland a separate hydraulic system? \_\_\_\_\_ If not, where does the wetland lie in the drainage basin? \_\_\_\_\_  
 How many tributaries contribute to the wetland? \_\_\_\_\_ Wildlife & vegetation diversity/abundance (see attached list)

Wetland I.D. \_\_\_\_\_  
 Latitude \_\_\_\_\_ Longitude \_\_\_\_\_  
 Prepared by: \_\_\_\_\_ Date \_\_\_\_\_  
 Wetland Impact: \_\_\_\_\_  
 Type \_\_\_\_\_ Area \_\_\_\_\_

Evaluation based on:  
 Office \_\_\_\_\_ Field \_\_\_\_\_  
 Corps manual wetland delineation completed? Y \_\_\_\_\_ N \_\_\_\_\_

Function/Value	Suitability Y / N	Rationale (Reference #)*	Principal Function(s)/Value(s)	Comments
 Groundwater Recharge/Discharge				
 Floodflow Alteration				
 Fish and Shellfish Habitat				
 Sediment/Toxicant Retention				
 Nutrient Removal				
 Production Export				
 Sediment/Shoreline Stabilization				
 Wildlife Habitat				
 Recreation				
 Educational/Scientific Value				
 Uniqueness/Heritage				
 Visual Quality/Aesthetics				
<b>ES</b> Endangered Species Habitat				
Other				

Notes: \_\_\_\_\_  
 \* Refer to backup list of numbered considerations.